

EXPERIENCE ONE OF THE WORLD'S GREAT ROAD JOURNEYS

3. Binevenagh



Limavady, BT49 OJD

Binevenagh Mountain was formed 60 million years ago by molten lava. With steep cliffs, stretching over six miles it provides a stunning backdrop for expansive views across the Inishowen peninsula and miles of golden sand at Benone beach.

T: +44 (0)28 7776 0650
www.visitcausewaycoastandglens.com

6. Mountsandel



Mountsandel Rd, Coleraine BT52 1TL

Mountsandel is the earliest known settlement site in Ireland. Archaeologists uncovered evidence here of a Mesolithic (Middle Stone Age) settlement dated to 7700-7400BC. The earthen fort is thought to date back to Norman times. Access is free.

T: +44 (0)28 7034 4723
www.visitcausewaycoastandglens.com

9. Bushmills Distillery



Distillery Road, Bushmills BT57 8XH

Ireland's oldest working distillery (dating from 1608) offers a guided tour to experience all the sights, smells and noises of whiskey production. Onsite facilities include the 1608 Bar, Restaurant, Gift and Whiskey Shop. The tour is not suitable for those with mobility difficulties and children under 8 years are unable to tour, but are welcome on the site.

T: +44 (0)28 2073 3218
www.bushmills.com

12. Carrick-a-rede Rope Bridge



119a Whitepark Rd, Ballintoy BT54 6LS

The Carrick-a-rede Rope Bridge traverses a 20 metre wide chasm 30 metres above the sea. It was traditionally erected by salmon fishermen to get to the rocky island that today offers fantastic views across to Rathlin Island as well as amazing flora, fauna and bird life. Pre-booking for group tours is required. Admission charge.

T: +44 (0)28 2073 3419 (North Coast Booking Office)
www.nationaltrust.org.uk

15. Joey and Robert Dunlop Memorial Gardens



Castle Street, Ballymoney BT53 6JR

Memorial gardens celebrating the famous Dunlop brothers, Joey and Robert Dunlop, reflecting on their achievements in the world of motorbike road racing. Open all year round. Admission free.

T: +44 (0)28 2766 0230
www.visitcausewaycoastandglens.com

18. Arthur Cottage



Dreen, Cullybackey BT42 1EB

The thatched cottage and interpretative centre at Arthur Cottage, Cullybackey is the Ancestral Home of the 21st President of the USA, Chester Alan Arthur. Admission charge.

T: +44 (0)28 2563 5011 (all year)
www.midandeantrim.gov.uk

21. Carnfunnock Country Park



Coast Road, Larne BT40 2QG

Country Park consisting of 191 hectares of mixed woodland, colourful gardens, walking trails and coastline. Modern visitor centre with gift shop and café. Parking charges apply.

T: +44 (0)28 2826 2471
www.carnfunnock.co.uk

1. 17th Century City Walls



44 Foyle Street, Derry, BT48 6AT

Derry-Londonderry is the only remaining completely walled city in Ireland and one of the finest examples of Walled Cities in Europe. The Walls, which are approximately 1.5km in circumference, form a walkway around the inner city and provide a unique promenade to view the layout of the original town.

T: +44 (0)28 7126 7284
www.visitderry.com

4. Downhill Demesne and Mussenden Temple



Mussenden Road, Castlerock BT51 4RP

Downhill Demesne offers the stunning landscape of the 18th century mansion of the eccentric Earl Bishop, now lying in ruins, and the magnificent Mussenden Temple, perched on the cliff edge. Extensive parkland, gardens and woodland walks. Also, learn about life in a 17th century thatched cottage at Hezlett House in Castlerock. Admission charge.

T: +44 (0)28 7084 8728
www.nationaltrust.org.uk

7. Whiterocks Coastal Park



off Dunluce Road, Portrush BT56 8NF

The sandy beach at Whiterocks Coastal Park is backed by dunes and white limestone cliffs which are rich in biodiversity. The beach leads westwards to the town of Portrush or east towards Dunluce Castle on the cliff top path, enjoying views of The Skerries and the wider coastline. A popular venue for water sports but be aware of rip tides.

T: +44 (0)28 7034 4723
www.visitcausewaycoastandglens.com

10. The Giant's Causeway



44 Causeway Road, Bushmills BT57 8SU

The Giant's Causeway is Northern Ireland's first UNESCO World Heritage Site. The geological phenomenon of 40,000 basalt columns was formed by volcanic eruptions over 60 million years ago. Discover the legend of the Giant Finn Mac Cool at the award-winning Visitor Centre. A minibus service to the Causeway stones is provided at a small charge. Park and Ride Service from Bushmills. Admission charge.

T: +44 (0)28 2073 1855 (Visitor Centre)
www.nationaltrust.org.uk

13. Rathlin Island



6 miles north of Ballycastle

Rathlin lies just over 6 miles from Ballycastle and is popular with bird watchers, geologists, botanists, divers and sea anglers, anyone with a love for rugged wild scenery. Get close-up views of Northern Ireland's biggest seabird colony including puffins (seasonal) at the Rathlin West Light Seabird Centre. It includes several important natural heritage sites.

T: +44 (0)28 2076 9299 (Ferry)
T: +44 (0)28 2076 2024 (Visitor Information)
www.rathlinballycastleferry.com
www.visitcausewaycoastandglens.com

16. Cushendun



Off the A2 Coast Road between Cushendall and Ballycastle BT44 0PG

The conservation village of Cushendun has been protected by the National Trust since 1954. Steeped in character and folklore, it has a sheltered harbour and lies at the mouth of the River Dun and Glendun, one of the nine Glens of Antrim.

T: +44 (0)28 2073 3320
www.nationaltrust.org/cushendun

19. Slemish Mountain



1 mile east of Broughshane

The legendary first known Irish home of Saint Patrick, the Patron Saint of Ireland, who is said to have tended livestock at Slemish as a slave boy in the 5th century.

T: +44 (0)28 2563 5010
www.midandeantrim.gov.uk

22. The Gobbins



68 Middle Road, Islandmagee BT40 3SL

The magnificently restored former late Victorian visitor attraction, the Gobbins Path is an absolutely stunning, dramatic series of tubular bridges, staircases and tunnels clinging to the cliffside just metres above the waves. Visitor centre with cafe and shop. Admission charge.

T: +44 (0)28 9337 2318
www.thegobbinscliffpath.com

2. Roe Valley Country Park



41 Dogleap Rd, Limavady BT49 9NN

Combining heritage and legend with the natural environment, the Roe Valley Country Park offers a variety of woodland and riverside walks ranging from 2-7 miles along the River Roe. Explore the Dogleap and the seat of the O'Cahans where Limavady received its name.

T: +44 (0)28 7772 2074 (Visitor Centre & Café)
T: +44 (0)28 7776 0650 (Greenlane Museum)
www.doeni.gov.uk
www.visitcausewaycoastandglens.com

5. Portstewart Strand



118 Strand Road, Portstewart, BT55 7PG

Portstewart Strand, owned and managed by the National Trust holds the prestigious Blue Flag award. The Barmouth, is a nearby nature and wildlife reserve, offering an attractive habitat to migrant waterfowl, waders and nesting birds. Keys to bird hides are available from The National Trust North Coast Office. Admission charge.

T: +44 (0)28 7083 6396
www.nationaltrust.org.uk/portstewart-strand

8. Dunluce Castle



87 Dunluce Road, Portrush BT57 8UY

Dunluce is one of the most picturesque and romantic of Irish Castles. A defended site for over 1,000 years, the present castle ruins date mainly from the 16th and 17th centuries. Historical and archaeological exhibits are open to public viewing. Admission charge. Open all year except Christmas and New Year.

T: +44 (0)28 2073 1938
www.doeni.gov.uk

11. Ballintoy



Harbour Road, Ballintoy BT54 6NA

Ballintoy village has a charming array of small shops, two churches, including the quaint white Ballintoy Parish Church. The picturesque fishing harbour can be found at the end of a small narrow winding road.

T: +44 (0)28 2076 2024
www.visitcausewaycoastandglens.gov.uk

14. Dark Hedges



Bregagh Road, Ballymoney BT53 8TP

This beautiful avenue of beech trees known as The Dark Hedges was planted by the Stuart family in the 18th century as an impressive entrance to their Georgian mansion, Gracehill House. Two centuries later, the trees remain a magnificent sight and have become one of the most photographed natural phenomena in Northern Ireland.

T: +44 (0)28 2766 0230
www.visitcausewaycoastandglens.com

17. Glenariff Forest Park



Glenariff Road, BT44 0QX near Waterfoot

Glenariff Forest Park is a beautiful scenic area in one of the nine 'Glens of Antrim', with several walking trails through the forest and an exhibition centre. The unique waterfall walkway, 3 miles long passes through a National Nature Reserve. Facilities on-site. Parking charge.

T: +44 (0)28 7034 0870
www.nidirect.gov.uk/articles/glenariff-forest-park

20. Glenarm Castle



2 Castle Lane, Glenarm BT44 0BQ

Dating from the 18th century, The Walled Garden at Glenarm Castle is one of the oldest in Ireland. Open from April through to mid-October, featuring a tea room and shop, the Castle hosts the annual Tulip Festival and Dalriada Festival. Admission charge.

T: +44 (0)28 2884 1203
www.glenarmcastle.com

23. Carrickfergus Castle











Marine Highway, Carrickfergus BT38 7BG


Carrickfergus Castle is a Norman castle on the northern shore of Belfast Lough. Besieged in turn by the Scots, Irish, English and French, it played an important military role until 1928 and remains one of the best preserved medieval structures in Ireland. Admission charge.

T: +44 (0)28 9335 1273
www.doeni.gov.uk

1. 17th Century City Walls
2. Roe Valley Country Park
3. Binevenagh
4. Downhill Demesne and Mussenden Temple
5. Portstewart Strand
6. Moundsandel
7. Whiterocks Coastal Park
8. Dunluce Castle
9. Bushmills Distillery
10. The Giant's Causeway
11. Ballintoy
12. Carrick-a-rede Rope Bridge
13. Rathlin Island
14. The Dark Hedges
15. Joey and Robert Dunlop Memorial Gardens
16. Cushendun
17. Glenariff Forest Park
18. Arthur Cottage
19. Slemish Mountain
20. Glenarm Castle
21. Carnfunnock Country Park
22. The Gobbins
23. Carrickfergus Castle

-  Causeway Coastal Route
 -  Additional Scenic Routes
 -  Wild Atlantic Way
 -  Game of Thrones® Filming Location
 -  Visitor Information Centre
 -  Visitor Information Centre (seasonal opening)
 -  Airports
 -  Ferry
- (This map is designed for illustration purposes only)*



 Contact our Visitor Information Centres for friendly and helpful information as you explore the destination


 For more information on Game of Thrones filming locations download the free app for Apple and Android

Photo Credits:
Forest Service
DOE Historic Environment Division
© Northern Ireland Tourist Board



#VisitCauseway

www.visitcausewaycoastandglens.com

This is based upon OS mapping © Crown copyright CS&LA156.